

Statement of Votes

for the Lac du Bonnet By-Election

March 12, 2002





Statement of Votes

2002 By-Election

Lac du Bonnet

TABLE OF CONTENTS

- Lac du Bonnet By-election 5**
 - Voter Registration5
 - Nominations6
 - Voting6
 - Special Voting6
 - Registered Parties8
 - Summary of Votes Received8
 - Summary of Results9
 - Standing of Parties9
- Poll by Poll Results 11**
- Polling Subdivision Boundaries 17**

Lac du Bonnet By-election

Section 142(2) of *The Elections Act* requires that the Chief Electoral Officer publish a book containing poll by poll results of an election. This publication sets out the results of the by-election held in 2002 in the electoral division of Lac du Bonnet.

On February 8, 2002 the Chief Electoral Officer issued the writ of election to the Returning Officer for the electoral division of Lac du Bonnet, Violet Mozil, pursuant to Order in Council number 53/2002. The member for the electoral division, Mr. Darren Praznik had resigned his seat earlier that day. This was the first election held under the new election calendar following amendments to *The Elections Act* which came into force January 1, 2001. Nominations were set to close on February 26 and the by-election was directed to take place on March 12, 2002.

The boundaries of the electoral division of Lac du Bonnet were the same as in the 1999 provincial general election as established in 1999 under *The Electoral Divisions Act* based on the Report of the 1998 Electoral Divisions Boundaries Commission. A map showing the electoral division boundaries and the written descriptions of the polling subdivision boundaries are included in this report.

Voter Registration

A total of 14,008 eligible voters were registered in the electoral division. Almost ninety-six per cent of these voters were placed on the voters list during enumeration which was conducted from February 9 to February 23, 2002 inclusive. Revision was held from February 27 to March 2 and 296 additional voters were registered or just over two per cent of the total voters. The balance of just over two per cent of the total registered voters were sworn on to the poll during advance polls and on polling day by taking the required oath and producing the required identification. The following table details voter registration.

Voter Registration

Method of Registration	Number of Voters	%
Enumeration	13,412	(95.75)
Revision*	296	(2.11)
Sworn on at polls	300	(2.14)
Total	14,008	(100.00)

*Net amount of all additions and deletions at revision.

Nominations

Nominations closed at 1:00 p.m. on February 26 with three candidates having been nominated. The following table shows the nominated candidates and the registered political party which endorsed each of the candidates.

Candidate	Political Party
Hameluck, Michael	New Democratic Party of Manitoba
Harbottle, George	Manitoba Liberal Party
Hawranik, Gerald	The Progressive Conservative Party of Manitoba

Voting

Voter turnout for the by-elections in Lac du Bonnet was 59.3 per cent. The following table shows the total number of voters and the methods by which they voted.

Voting Opportunity	Total	%
Absentee	26	(0.3)
Advance	630	(7.6)
Homebound	64	(0.8)
Institutional Polls	139	(1.7)
Regular polls	7450	(89.6)
Total	8309	(100.00)

Of the ballots cast there were 24 rejected and six declined. This translates to 0.3 per cent of the ballots cast being rejected and less than 0.1 per cent being declined.

Special Voting

In addition to the regular polls, Manitoba voters are able to vote at advance polls, homebound polls, absentee polls, institutional polls, and through personal security protection voting. All of these voting methods are considered special voting opportunities. During this by-election, these voting opportunities were well utilized.

Advance polls—During the by-election, advance polls were held from March 4 to March 9 and 7.6 per cent of the total ballots cast were cast during this time.

Absentee Voting—Any qualified elector who will be away from their electoral division during advance polls or on polling day may take advantage of the absentee poll in the returning office prior to the opening of advance polls. During this by-election 26 or 0.3% of the total votes were cast at the absentee polls.

Homebound Voting—As in all elections, homebound voting was well received by the voters who are unable to go to the polls because of a physical disability. The number of people utilizing this voting opportunity was 64 or 0.8% of the total votes cast.

Personal Security Protection Voting—Since June of 1995 *The Elections Act* provides for people to have their name and other personal information either obscured or omitted from the voters list in order to protect the voter's personal security. During this by-election there were no voters who applied to vote under the personal security provision.

Voting in Institutions—Within the electoral division of Lac du Bonnet there were three institutional moving polls. These polls traveled to the hospitals and personal care homes located in the electoral division. Milner Ridge Correctional Centre is located in the electoral division of Lac du Bonnet and during a general election is an institutional poll. However, there were no residents who resided in Lac du Bonnet prior to their incarceration in the institution on the day of the election, therefore, there was no institutional poll necessary in Milner Ridge Correctional Centre.

Registered Parties

At the time of the by-election, there were seven registered political parties in the province.

Registered Provincial Political Parties at the Time of the Call of the Lac du Bonnet By-Election

Political Party	Date of Registration
Communist Party of Canada - Manitoba	Manitoba April 30, 1999
Manitoba Liberal Party	December 12, 1980
Libertarian Party of Manitoba	March 9, 1988
Manitoba Party	August 17, 1999
New Democratic Party of Manitoba	November 17, 1980
The Green Party of Manitoba	August 17, 1999
The Progressive Conservative Party of Manitoba	November 25, 1980

Summary of Votes Received

The following chart indicates the name, political party endorsement, the number of votes received and the percentage of the total valid ballots cast for each of the candidates.

Candidates	Party	Votes Received	Percent of Votes Cast
Michael Hameluck	NDP	3,234	38.92%
George Harbottle	Lib.	1,647	19.82%
Gerald Hawranik	PC	3,398	40.89%

Legend

Lib.	Manitoba Liberal Party
NDP	New Democratic Party of Manitoba
PC	The Progressive Conservative Party of Manitoba

Summary of Results

The following chart provides a summary of the results of the by-election held on March 12, 2002. The member elected for the Lac du Bonnet electoral division was PC candidate Gerald Hawranik.

The Chief Electoral Officer received the return of the writ on Tuesday, March 26 and published notice of the return in the Manitoba Gazette on April 6, 2002.

Member Elected	Registered Voters	Votes Cast	Turn-out	Lib.	NDP	PC	Rejected	Declined	Plurality
Gerald, Hawranik (PC)	14,008	8,309	59.32%	1,647	3,234	3,398	24	6	164

Standing of Parties

The results of this by-election did not change the standings of the parties in the Legislative Assembly. The standings for the seven registered political parties remain as they were following the 37th Provincial General Election held on September 21, 1999 and are listed below.

New Democratic Party of Manitoba	32
The Progressive Conservative Party of Manitoba	24
Manitoba Liberal Party	1
Communist Party of Canada - Manitoba	0
Libertarian Party of Manitoba	0
Manitoba Party	0
The Green Party of Manitoba	0
Total	57



By-election 2002
Polling Subdivision Maps
&
Poll by Poll Results

Lac du Bonnet

Poll	Polling Place	Michael Hameluck NDP	George Harbottle Lib.	Gerald Hawranik PC	Rejected	Declined	Total Ballots Cast	Total No of Reg Voters
01	Manigotogan Metis Heritage Building	46	18	9	0	0	73	130
02	Little Black River Band Hall	37	16	1	0	1	55	201
03	Bissett Community Hall	28	6	26	0	0	60	106
04A	Anicinabe School	31	11	0	0	0	42	278
04B	Anicinabe School	45	18	4	1	0	68	283
05	Sagkeeng First Nation Multipurpose Building	46	33	1	0	0	80	392
06	Sagkeeng First Nation Multipurpose Building	68	37	3	0	0	108	459
07	Walter Whyte School, Grand Beach	32	32	16	0	0	80	148
08	St. Georges Parish Hall	19	147	20	0	0	186	268
09	St. Georges Parish Hall	9	67	13	0	0	89	119
10	Pine Falls Golden Leisure Club	19	91	33	0	0	143	207
11	Pine Falls Golden Leisure Club	23	86	26	1	0	136	218
12	Powerview School	11	113	17	0	0	141	236
13	Powerview School	20	103	15	0	0	138	224
14	Powerview School	22	66	41	0	2	131	256
15	Tall Timber Lodge, Bird River	55	38	48	0	0	141	252
16	Stead Community Centre	29	16	38	0	0	83	116
17	St. Georges Parish Hall	61	60	29	0	0	150	292
18	Lac du Bonnet Senior School	28	11	52	0	0	91	175
19	Lac du Bonnet Senior School	36	18	32	0	0	86	173
20	Lac du Bonnet Senior School	58	16	45	2	0	121	235
21	Lac du Bonnet Senior School	70	11	49	0	0	130	222
22	Lac du Bonnet Senior School	50	27	51	0	0	128	213
23	Lac du Bonnet Senior School	50	20	57	0	0	127	252
24	Lac du Bonnet Senior School	34	18	63	0	0	115	215
25	Lac du Bonnet Senior School	126	32	84	1	0	243	457
26	Lac du Bonnet Senior School	68	23	58	0	0	149	312
27	Pointe du Bois Community Hall	34	2	11	0	0	47	66
28	Brokenhead River Recreational Complex	44	5	43	0	0	92	198
29	Brokenhead River Recreational Complex	67	8	72	0	0	147	300
30	Garson Arena	71	11	67	1	0	150	272
31	Tyndall Curling Rink	105	11	133	2	0	251	409
32	Tyndall Curling Rink	69	9	92	2	0	172	310
33	Brokenhead River Recreational Complex	90	9	124	1	0	224	414
34	Brokenhead River Recreational Complex	59	9	61	2	0	131	222
35	Twin Maples Lodge, Beausejour	73	10	67	1	0	151	220
36	Brokenhead River Recreational Complex	74	8	99	1	0	182	308
37	Brokenhead River Recreational Complex	84	6	74	0	0	164	295
38	Brokenhead River Recreational Complex	74	19	122	0	0	215	337
39	Brokenhead River Recreational Complex	32	6	53	0	0	91	147
40	Stoney Plain Terrace, Beausejour	47	10	70	1	0	128	207
41	Brokenhead River Recreational Complex	98	11	142	2	1	254	350
42	Brokenhead River Recreational Complex	43	10	131	0	0	184	330
43	Brokenhead River Recreational Complex	84	11	153	1	0	249	385
44	Brenda Romanishen Residence SE5-T13-R9E, Seddons Corner	49	13	71	0	0	133	217
45	Ste. Rita Community Centre	32	7	30	0	0	69	111
46	W.B. Lewis Business School, Pinawa	73	14	56	0	0	143	248
47	W.B. Lewis Business School, Pinawa	61	40	52	0	0	153	241
48	W.B. Lewis Business School, Pinawa	57	32	53	0	0	142	223
49	W.B. Lewis Business School, Pinawa	67	35	86	0	0	188	297

Lac du Bonnet

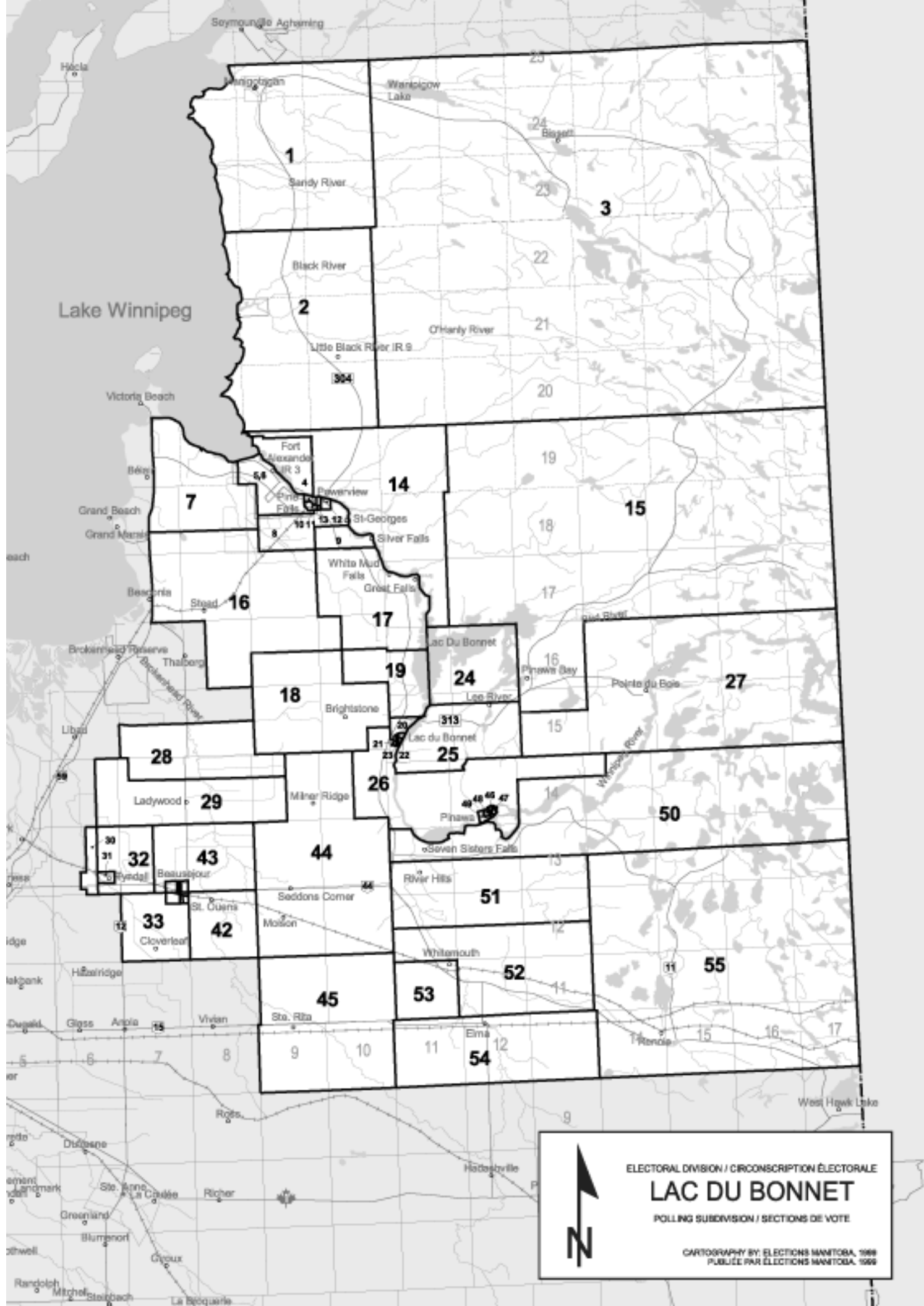
Poll	Polling Place	Michael Hameluck NDP	George Harbottle Lib.	Gerald Hawranik PC	Rejected	Declined	Total Ballots Cast	Total No of Reg Voters
50	Seven Sisters Curling Rink	60	10	87	0	0	157	253
51	River Hills Community Club	43	23	69	0	1	136	209
52	Whitemouth Community Club	33	6	40	0	0	79	162
53	Whitemouth Community Club	88	16	66	0	0	170	244
54	Elma Community Hall and Skating Rink	46	6	44	0	0	96	279
55	Rennie Community Club	21	2	35	0	0	58	94
Adv-1	RO-608 Park Ave E Beausejour	118	18	183	0	1	320	0
Adv-2	Golden Leisure Seniors Club, Pine Falls	5	43	10	0	0	58	0
Adv-3	Sagkeeng First Nation Band Office	78	5	17	0	0	100	0
Adv-4	Whitemouth Community Centre	8	0	10	0	0	18	0
Adv-5	Lac du Bonnet Pioneer Club	50	22	62	0	0	134	0
IMP-1	Sunnywood Manor PCH, Pine Falls; Pine Falls General Hospital; George M. Guimond Care Centre, Sagkeeng First Nation	8	13	3	3	0	27	53
IMP-2	Lac du Bonnet PCH; Bonny Vista Seniors Home, Lac du Bonnet; Pinawa Hospital	26	11	9	1	0	47	62
IMP-3	East Gate Lodge, Beausejour; Beausejour District Hospital; Whitemouth PCH; Whitemouth District Health Centre	18	21	25	1	0	65	106
IP-1	Milner Ridge Correctional Centre	0	0	0	0	0	0	0
	Absentee	1	9	16	0	0	26	0
	Homebound	23	12	29	0	0	64	0
	Personal Security Voters							0
Total:		3,234	1,647	3,398	24	6	8,309	14,008

Terminology

Adv = Advance poll

IP = Institutional Poll

IMP = Institutional Moving Poll



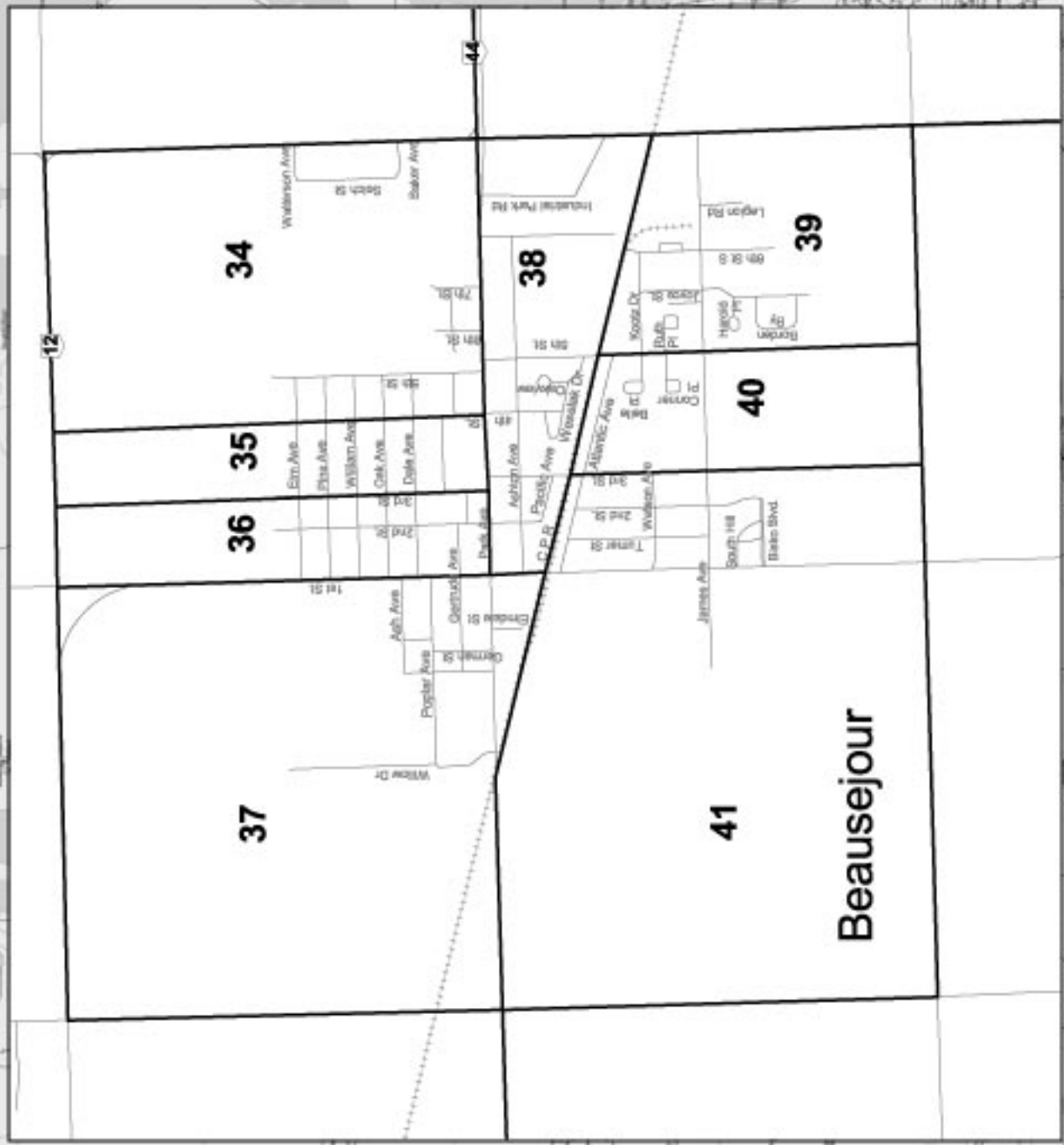
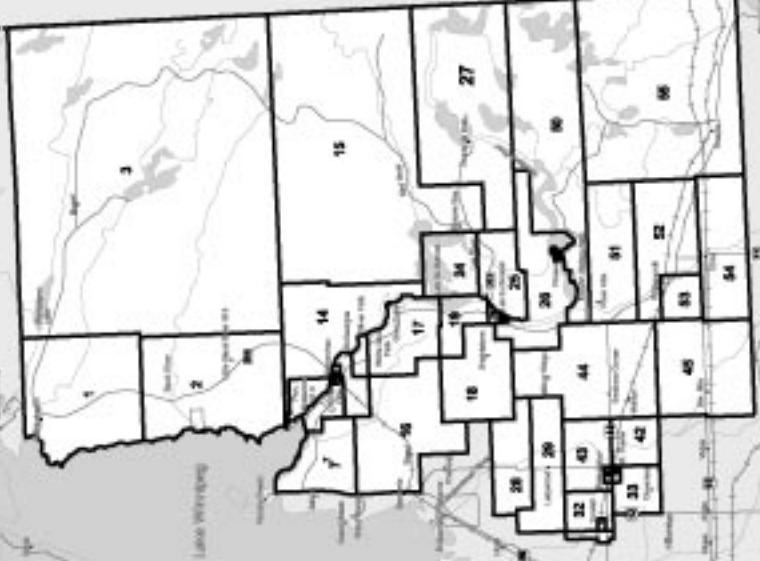
ELECTORAL DIVISION / CIRCONSCRIPTION ÉLECTORALE
LAC DU BONNET
 POLLING SUBDIVISION / SECTIONS DE VOTE

CARTOGRAPHY BY ELECTIONS MANITOBA, 1998
 PUBLIÉE PAR ÉLECTIONS MANITOBA, 1998



ELECTORAL DIVISION / CIRCONSCRIPTION ÉLECTORALE
LAC DU BONNET
POLLING SUBDIVISION / SECTIONS DE VOTE

CARTOGRAPHY BY: ELECTIONS MANITOBA, 1999
PUBLIÉE PAR: ÉLECTIONS MANITOBA, 1999





By-election 2002

Polling Subdivision Boundaries

Lac du Bonnet

Polling Subdivision Boundaries as of February, 2002

All boundaries follow the centre line of the street unless otherwise specified

Polling		
Subdivision	Poll Description:	Polling Place
1	Manigotogan: Sections 1-18, Township 25, Ranges 8E, 9E & 10E lying east of Lake Winnipeg; Townships 23-24, Ranges 8E, 9E & 10E lying east of Lake Winnipeg.	Metis Heritage Building Manigotogan
2	Little Black River: Townships 20-22, Ranges 8E-10E, east of Lake Winnipeg.	Little Black River Band Hall Little Black River
3	Bissett: Sections 1-18, Township 25, Ranges 11E-17E; Townships 20-24, Ranges 11E-17E.	Bissett Community Hall Bissett
4A	Fort Alexander North: That part of the Sagkeeng First Nation in Townships 18-19, Ranges 8E-9E, lying north and east of the Winnipeg River. (Voters last names beginning with A-E)	Anicinabe School Fort Alexander
4B	Fort Alexander North: That part of the Sagkeeng First Nation in Townships 18-19, Ranges 8E-9E, lying north and east of the Winnipeg River. (Voters last names beginning with F-Z)	Anicinabe School Fort Alexander
5	Fort Alexander South: That part of the Sagkeeng First Nation in Townships 18-19, Ranges 8E-9E, lying south and west of the Winnipeg River (Voters last names beginning with A-E).	Sagkeeng First Nation Multipurpose Building Fort Alexander
6	Fort Alexander South: That part of the Sagkeeng First Nation in Townships 18-19, Ranges 8E-9E, lying south and west of the Winnipeg River (Voters last names beginning with F-Z).	Sagkeeng First Nation Multipurpose Building Fort Alexander
7	Traverse Bay: Sections and Fractional Sections 13-14, 23-26, 35, 36, Township 18, Range 7E east of Hwy. 59; Sections 13-36, Township 18, Range 8E; Sections 18, 19, 30, 31, Township 18, Range 9E; Fractional Section 6 ; Fractional Township 19, Range 8E south and west of I.R.#3 and south of Traverse Bay; Fractional Township 19, Range 7E, east of Hwy. 59.	Walter Whyte School Grand Beach
8	St. Georges: Sections and Fractional Sections 16-21 and Fractional Sections 28-30 of Township 18, Range 10E, west of the Winnipeg River; Sections 1-5, 8-17, Fractional Sections 20-25, Township 18, Range 9E. South of I.R. #3.	St. Georges Parish Hall St. Georges

Polling		
Subdivision	Poll Description:	Polling Place
9	Sections and Fractional Sections 1-11, Township 18, Range 10E, west of Winnipeg River.	St. Georges Parish Hall St. Georges
10	Pine Falls North East: Abitibi Paper Co. townsite North of Hwy. 11 to the intersection at Maple St., north and east of Maple St. to C.N.R. tracks.	Pine Falls Golden Leisure Club Pine Falls
11	Pine Falls South West: Abitibi Paper Co. townsite south of Hwy. 11, south and west of Maple St., including Lot 25, south of C.N.R.	Pine Falls Golden Leisure Club Pine Falls
12	Powerview East: Lots 20-22, and east half of Lot 23; south half, Section 30, Township 18, Range 10E.	Powerview School Powerview
13	Powerview West: Lot 24, west half of Lot 23, Section 30, Township 18, Range 10E.	Powerview School Powerview
14	Chevrieffils-Broadland: Township 19, Ranges 9E (excluding Fort Alexander Sagkeeng First Nation) 10E and 11E; Sections and Fractional Sections, Township 18, Range 10E, lying north of Winnipeg River; Township 18, Range 11E; Fractional Section 36, Township 17, Range 10E, east of Winnipeg River, Sections and Fractional Sections, Township 17, Range 11E, east and north of Winnipeg River.	Powerview School Powerview
15	Bird River: Township 19, Ranges 12E-17E, east to Manitoba Border; Township 18, Ranges 12E-17E east to Manitoba Border; Township 17, Ranges 12E-17E, east to Manitoba Border; Township 16, Range 13E; Sections 25-36 of Township 15, Range 13E.	Tall Timber Lodge Bird River
16	Stead: Sections 1-2, 11-12, Township 18, Range 7E; Sections 1-12, Township 18, Range 8E; Sections 6-7, Township 18, Range 9E; Sections 1-2, 11-14, 23-26, 35-36, Township 17, Range 7E; Township 17, Ranges 8E and 9E; Sections 1-4, 9-16, 21-28, 33-36, Township 16, Range 8E; Sections 19-36, Township 16, Range 9E; Sections 19-20, 29-32, Township 16, Range 10E.	Stead Community Centre Stead
17	Great Falls: Sections 1-35, Fractional Section 36, Township 17, Range 10E; Sections and Fractional Sections 3-11, 14-22, 27-30, Township 17, Range 11E; all lying west of the Winnipeg River; Sections 21-28, 33-36, Township 16, Range 10E; Sections 27-34, Township 16, Range 11E, west of the Winnipeg River.	St. Georges Parish Hall St. Georges

Polling		
Subdivision	Poll Description:	Polling Place
18	Brightstone: Sections 1-18, Township 16, Range 9E; Sections 5-8, 17-18, Township 16, Range 10E; Township 15, Range 9E; Sections 3-10, 13-36, Township 15, Range 10E.	Lac du Bonnet Senior School Lac du Bonnet
19	Lac du Bonnet Rural North: Sections 1-4, 9-16, Township 16, Range 10E; Sections and Fractional Sections 3-9, 16-21, Township 16, Range 11E, west of Lac du Bonnet (Lake); Sections and Fractional Sections 27-35, Township 15, Range 11E, west of the Winnipeg River.	Lac du Bonnet Senior School Lac du Bonnet
20	Lac du Bonnet Rural Centre: Sections 19-20 and partial Section 21, Township 15, Range 11E, lying west of the Winnipeg River.	Lac du Bonnet Senior School Lac du Bonnet
21	Lac du Bonnet West: North - Village Limits East - Park Ave., Fifth St., McArthur Ave. South - Village Limits West - Hwy. 11	Lac du Bonnet Senior School Lac du Bonnet
22	Lac du Bonnet East: North - Village Limits East - Lac du Bonnet Lake South - Thorne St. and its projection West - Lake Ave., Park Ave.	Lac du Bonnet Senior School Lac du Bonnet
23	Lac du Bonnet South Centre: North - Fifth St. East - Park Ave. South - Lake Ave. Thorne St. West - McArthur Ave.	Lac du Bonnet Senior School Lac du Bonnet
24	Lee River Falls: Sections or Fractional Sections of Township 16, Range 12E, south of Lac du Bonnet (Lake). Sections 31-36, Township 15, Range 12E; Sections and Partial Sections 35-36, Township 15, Range 11E; Sections or Fractional Sections 1-2, 11-14, 24, 35-36, Township 16, Range 11E lying east of Lac du Bonnet (Lake).	Lac du Bonnet Senior School Lac du Bonnet
25	Riverland: Section 31 and Fractional Section 32, Township 14, Range 12E, Sections 33-36, Fractional Section 32, Township 14, Range 11E, Sections 1-30, Township 15, Range 12E, Sections 1-4, 9-12, 13-15, 23-25, Fractional Sections 5, 8, 16, 22, 26, & 27, Township 15, Range 11E.	Lac du Bonnet Senior School Lac du Bonnet

Polling		
Subdivision	Poll Description:	Polling Place
26	Lac du Bonnet Rural South: Sections 29-32, Township 14, Range 14E; Sections 25-36, Township 14, Range 13E; Sections 7-9, 13-30, 33-36, Fractional Sections 1-6, 10-12, north of the Winnipeg River and Fractional Section 32 east of the Pinawa Channel of Township 14, Range 12E; Fractional Sections 25-27, 31-32, 34-36, Township 13, Range 12E; Township 13, Range 11E; Fractional Section 33, Sections 34-36 all lying North of the Winnipeg River, Township 14, Range 11E, excluding Sections 33-36 and Fractional Section 32 east of the Winnipeg River; Sections 1-3, 10-15, 22-27, 34-36, Township 14, Range 10E; Sections 1-2, 11-12, Township 15, Range 10E; Fractional Sections 6-7, 17-18, Township 15, Range 11E, excluding the Villages of Lac du Bonnet and Pinawa.	Lac du Bonnet Senior School Lac du Bonnet
27	Pointe du Bois: Township 16, Ranges 14E-17E to Manitoba border; Township 15, Ranges 14E-17E; Sections 1-24 in Township 15, Range 13E.	Pointe du Bois Community Hall Pointe du Bois
28	Brokenhead: Sections 1-18, Township 15, Ranges 7E and 8E; Sections 25-29, 32-36, Township 14, Range 7E; Sections 25-36, Township 14, Range 8E; Sections 28-33, Township 14, Range 9E.	Brokenhead River Recreational Complex Beausejour
29	Ladywood: Sections 1-2, 11-14, 23-26, 35-36, Township 14, Range 6E; Sections 1-24, 30-31, Township 14, Range 7E; Sections 1-24, Township 14, Range 8E; Sections 4-9, 16-21, Township 14, Range 9E.	Brokenhead River Recreational Complex Beausejour
30	Garson: Sections 3, 10, 15, 22, 27, 34, Township 13, Range 6E, including Village of Garson; legal sub division 15 and 16 of Sections 4 & 9, Township 13, Range 6E.	Garson Arena Garson
31	Tyndall: Section 11, Township 13, Range 6E; west half of Section 12, Township 13, Range 6E, including Village of Tyndall.	Tyndall Curling Rink Tyndall
32	Tyndall Rural: Sections 13-14, 23-26, 35-36, Township 13, Range 6E; Sections 4-9, 16-21, 28-33, Township 13, Range 7E; East half of Section 12, Township 13, Range 6E; and Sections 1-2, Township 13, Range 6E.	Tyndall Curling Rink Tyndall
33	Cloverleaf: Sections 1-34, Township 12, Range 7E.	Brokenhead River Recreational Complex Beausejour

Polling		
Subdivision	Poll Description:	Polling Place
34	Beausejour North East: North - Hwy. 44 East - Hwy. 12 South - Park Ave. West - Fourth St. N.	Brokenhead River Recreational Complex Beausejour
35	Beausejour North Centre: North - Hwy. 44 East - Fourth St. N. South - Park Ave. West - Third St. N.	Twin Maples Lodge Beausejour
36	Beausejour North West "B": North - Hwy. 44 East - Third St. N. South - Park Ave. West - First St. N.	Brokenhead River Recreational Complex Beausejour
37	Beausejour North West "A": North - Hwy. 44 East - First St. N. & First St. S. South - C.P.R. & Hwy. 215 West - Mile Rd.	Brokenhead River Recreational Complex Beausejour
38	Beausejour Centre: North - Park Ave. East - Hwy. 302 South - C.P.R. West - First St.	Brokenhead River Recreational Complex Beausejour
39	Beausejour South East: North - C.P.R. East - Hwy. 302 South - Pescitelli Rd. West - Fifth St.	Brokenhead River Recreational Complex Beausejour
40	Beausejour South Centre: North - C.P.R. East - Fifth St. South - Pescitelli Rd. West - Third St.	Stoney Plain Terrace Beausejour
41	Beausejour South West: North - Hwy. 215 & C.P.R. East - Third St. South - Pescitelli Rd West - Mile Rd	Brokenhead River Recreational Complex Beausejour
42	St. Ouens-Lydiatt: Township 12, Range 8E.	Brokenhead River Recreational Complex Beausejour
43	Cromwell-Green Bay: Township 13, Range 8E; Sections 3, 10-15, 22-27, 34-36, Township 13, Range 7E.	Brokenhead River Recreational Complex Beausejour

Polling		
Subdivision	Poll Description:	Polling Place
44	Seddons Corner-Milner Ridge: Township 13, Ranges 9E and 10E; Sections 4-9, 16-21, 28-33, Township 14, Range 10E; Sections 1-3, 10-15, 22-27, 34-36, Township 14, Range 9E; Township 12, Ranges 9E-10E Excluding: Milner Ridge Correctional Centre	Brenda Romanishen Residence SE5-T13-R9E Seddons Corner
45	Ste. Rita: Townships 10-11, Ranges 9E-10E.	Ste. Rita Community Centre Ste. Rita
46	Pinawa East: North - Hwy. 211 East - Willis Dr. South - McDiarmid Rd., Massey Ave., Burrows Rd. West - Vanier Ave.	W.B. Lewis Business School Pinawa
47	Pinawa South: North - Burrows Rd., Massey Ave., McDiarmid Rd., Willis Dr. East - Pinawa Channel South - Winnipeg River West - Bessborough Ave. and its projection	W.B. Lewis Business School Pinawa
48	Pinawa North: North - Hwy. 211 East - Vanier Ave. South - Burrows Rd. West - Aberdeen Ave	W.B. Lewis Business School Pinawa
49	Pinawa West: North - Hwy. 211 East - Aberdeen Ave., Burrows Rd., Bessborough Ave. and its projection South - Winnipeg River West - Willis Dr. (west leg and its projection)	W.B. Lewis Business School Pinawa
50	Seven Sisters: Sections 19-36, Part Sections, Township 13, Ranges 11E-17E (excluding the land lying north of the Winnipeg River); Township 14, Ranges 15E-17E; Sections 1-28, 33-36, Township 14, Range 14E; Sections 1-24, Township 14, Range 13E; Fractional Sections 3-4, Township 14, Range 12E lying south of the Winnipeg River.	Seven Sisters Curling Rink Seven Sisters
51	River Hills: Sections 19-36, Township 12, Ranges 11E-13E; Sections 1-18, Township 13, Ranges 11E-13E.	River Hills Community Club River Hills
52	Whitemouth East: Township 11, Ranges 12E-13E; Sections 1-18, Township 12, Range 11E-13E.	Whitemouth Community Club Whitemouth
53	Whitemouth: Township 11, Range 11E.	Whitemouth Community Club Whitemouth
54	Elma: Township 10, Ranges 11E-13E.	Elma Community Hall and Skating Rink Elma

Polling		
Subdivision	Poll Description:	Polling Place
55	Rennie: Townships 10-12, Ranges 14E-17E, Sections 1-18, Township 13, Ranges 14E-17E.	Rennie Community Club Rennie
IMP-1	Enumerated: Sunnywood Manor Personal Care Home -Pine Falls (20) George M. Guimond Care Centre -Fort Alexander (30) Non-Enumerated: Pine Falls General Hospital (27)	Pine Falls, Fort Alexander
IMP-2	Enumerated: Lac du Bonnet Personal Care Home (30) Bonny Vista Seniors Home-Lac du Bonnet (32) Non-Enumerated: Pinawa Hospital (17)	Lac du Bonnet, Pinawa
IMP-3	Enumerated: East Gate Lodge-Beausejour (80) Whitemouth Personal Care Home-Whitemouth (7) Non-Enumerated: Beausejour District Hospital - Beausejour (30) Whitemouth District Health Centre - Whitemouth (19)	Beausejour, Whitemouth
IP-1	Non-Enumerated: Milner Ridge Correctional Centre (111)	Milner Ridge Correctional Centre

Terminology

IP = Institutional Poll
IMP = Institutional Moving Poll